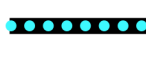














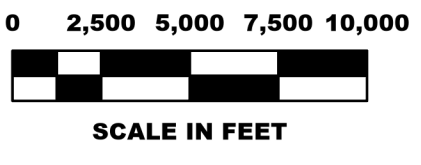
CLARK COUNTY TRAIL MAP LAS VEGAS VALLEY

Clark County Trails:

-  Multi-Use
-  Equestrian
-  Trailhead
-  Connecting Trails
-  Major Roads
-  Railroad
-  BLM Disposal Area Boundary
-  Incorporated Cities
-  Federal Land
-  Nellis Air Force Base
-  Parks
-  UNLV Area
-  Existing/Planned Detention Basins

Clark County assumes no liability regarding the current or future accuracy or modification of trail alignments depicted in surrounding jurisdictions. The jurisdictional alignments depicted on this map are for reference only and were accurate at the time this map was last updated.

This Map was Approved and Adopted by the Board of County Commissioners
January 18, 2023



This information is for display purposes only.
No liability is assumed as to the accuracy of the data delineated herein.

